
EAST YORKSHIRE SOLAR FARM

**East Yorkshire Solar Farm
EN010143**

Traffic Regulation Measures Plan

Part 2 of 3

Document Reference: EN010143/APP/2.5

Regulation 5(2)(o)

Infrastructure Planning (Applications: Prescribed Forms and Procedure)

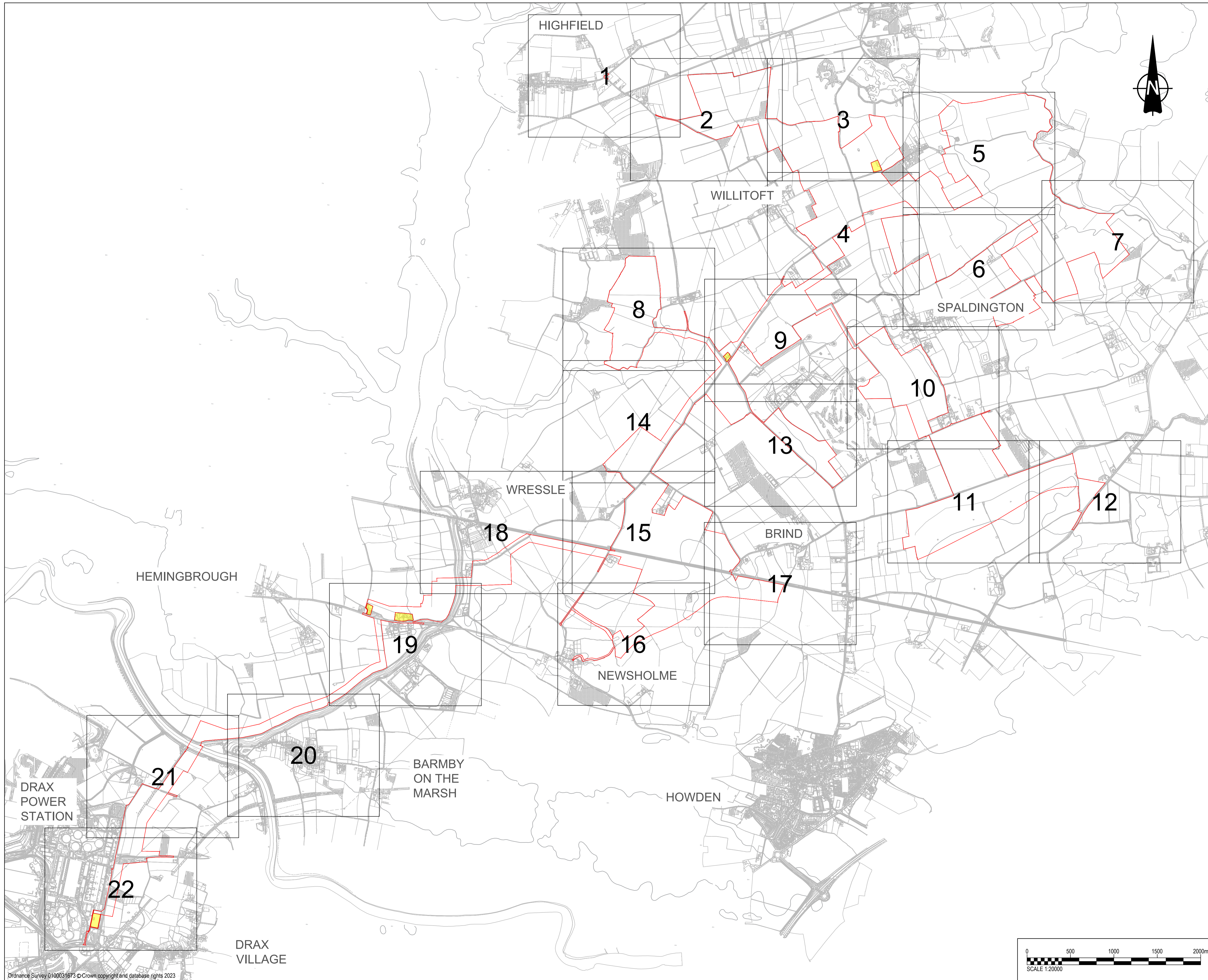
Regulations 2009

January 2024
Revision Number: 01

2009

BOOM-POWER.CO.UK

BOOM
POWER



PROJECT
 East Yorkshire Solar Farm
CLIENT
 East Yorkshire Solar Farm
CONSULTANT
 AECOM
 Midpoint
 Alencon Link
 Basingstoke, RG21 7PP
 www.aecom.com

- GENERAL NOTES**
- ALL DIMENSIONS IN METRES UNLESS STATED OTHERWISE.
 - DO NOT SCALE FROM THIS DRAWING. USE ONLY PRINTED DIMENSIONS.
 - THE PROPOSED WORKS SHOWN ARE ILLUSTRATIVE ONLY AND WILL BE SUBJECT TO CHANGE AS PART OF DETAILED DESIGN DEVELOPMENT. ANY CHANGES WILL BE LIMITED TO BEING WITHIN THE ORDER LIMITS AND ANY OTHER CONSTRAINTS INCLUDED IN THE DEVELOPMENT CONSENT ORDER.
 - THESE PLANS SHOULD BE READ IN CONJUNCTION WITH SCHEDULES 4 TO 8 (INCLUSIVE) OF THE DEVELOPMENT CONSENT ORDER.

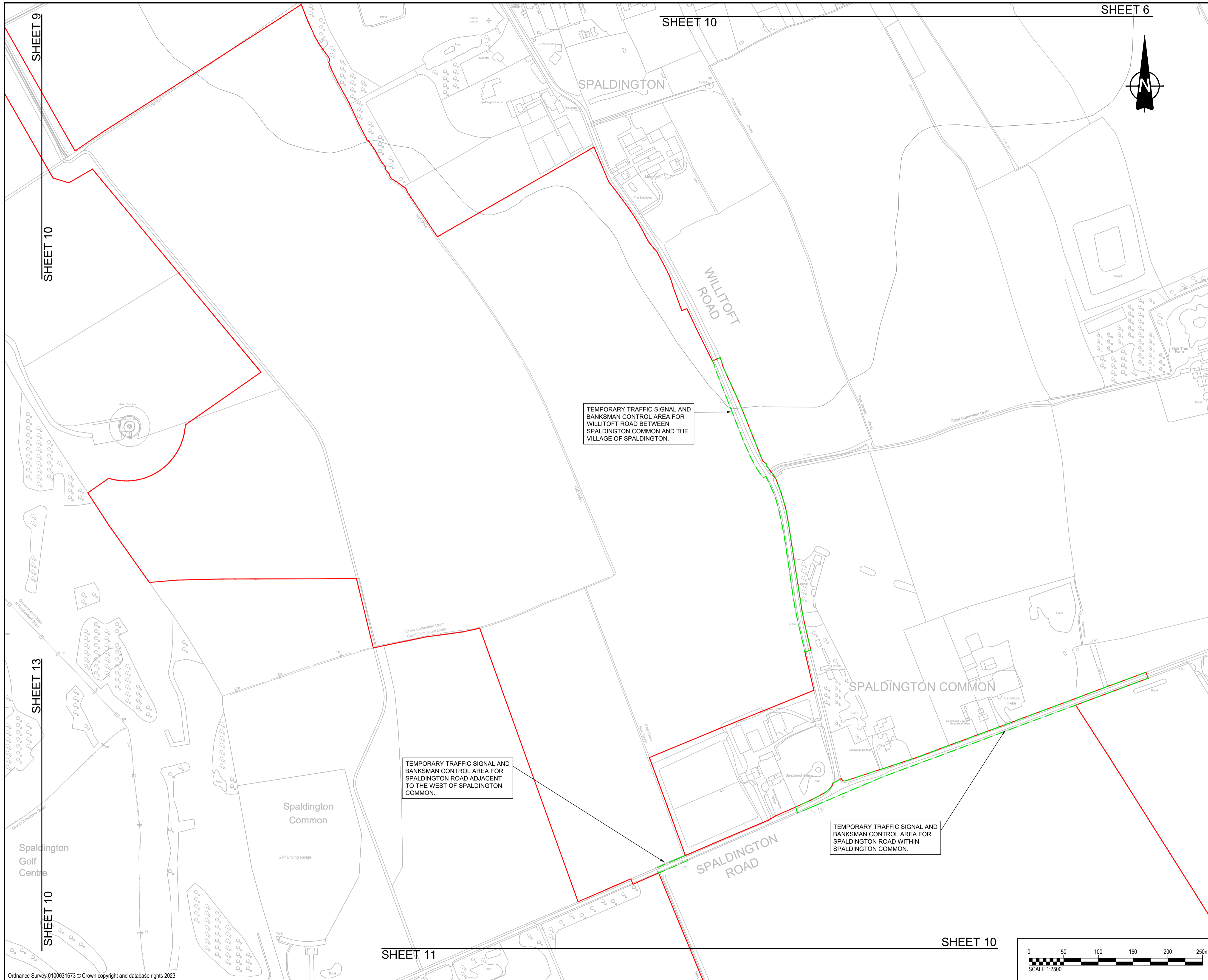
KEY

- ORDER LIMITS
- LAND NOT INCLUDED IN THE ORDER LIMITS

ISSUE/REVISION		
I/R	DATE	DESCRIPTION
P03	18/10/2023	Updated Sheet Plan Layout
P02	25/09/2023	Amended Following Internal Review
P01	01-09-2023	Issued for Internal Review

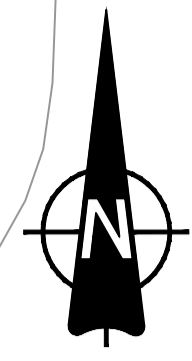
ISSUE PURPOSE
 DCO Application
PROJECT NUMBER
 60683115
PLAN TITLE
 TRAFFIC REGULATION
 MEASURES KEY PLAN
REFERENCE NUMBER
 EN010143/APP/2.5
LEGISLATION REFERENCE
 APPF 2009 Regulation 5(2)(o)

This drawing has been prepared for the use of AECOM's client. It may not be used, modified, reproduced or relied upon by third parties, except as agreed by AECOM or as required by law. AECOM accepts no responsibility, and denies any liability whatsoever, to any party, that uses or relies on this drawing without AECOM's express written consent. Do not scale this document.



SHEET 10

SHEET 6



TEMPORARY TRAFFIC SIGNAL AND BANKSMAN CONTROL AREA FOR WILLITOPT ROAD BETWEEN SPALDINGTON COMMON AND THE VILLAGE OF SPALDINGTON.

TEMPORARY TRAFFIC SIGNAL AND BANKSMAN CONTROL AREA FOR SPALDINGTON ROAD ADJACENT TO THE WEST OF SPALDINGTON COMMON.

TEMPORARY TRAFFIC SIGNAL AND BANKSMAN CONTROL AREA FOR SPALDINGTON ROAD WITHIN SPALDINGTON COMMON.

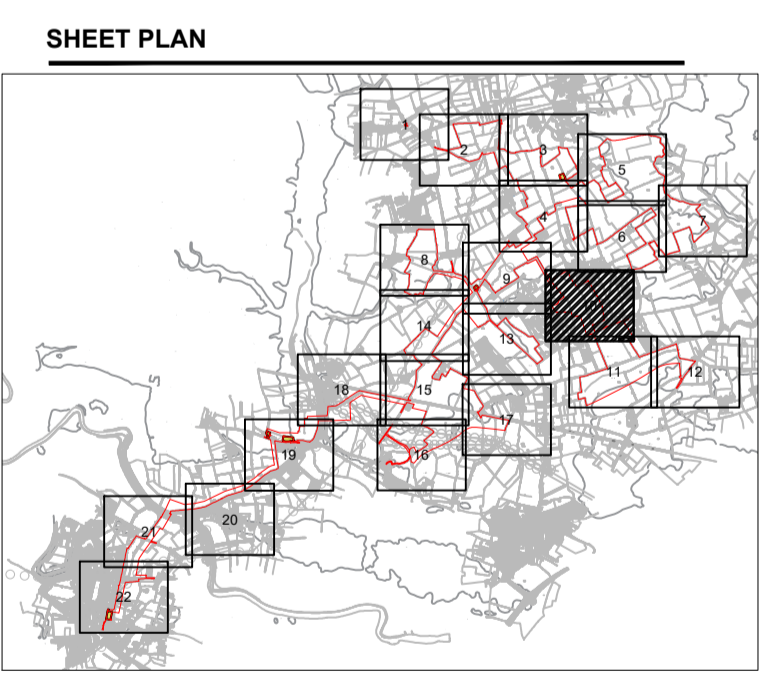


PROJECT
 East Yorkshire Solar Farm
CLIENT
 East Yorkshire Solar Farm Limited
CONSULTANT

AECOM
 Midpoint
 Alencon Link
 Basingstoke, RG21 7PP
 www.aecom.com

- GENERAL NOTES**
- ALL DIMENSIONS IN METRES UNLESS STATED OTHERWISE.
 - DO NOT SCALE FROM THIS DRAWING, USE ONLY PRINTED DIMENSIONS.
 - THE PROPOSED WORKS SHOWN ARE ILLUSTRATIVE ONLY AND WILL BE SUBJECT TO CHANGE AS PART OF DETAILED DESIGN DEVELOPMENT. ANY CHANGES WILL BE LIMITED TO BEING WITHIN THE ORDER LIMITS AND ANY OTHER CONSTRAINTS INCLUDED IN THE DEVELOPMENT CONSENT ORDER.
 - THE PROPOSED TRAFFIC REGULATION ORDERS AND TRAFFIC MANAGEMENT WORKS SHOWN ARE TO BE READ IN CONJUNCTION WITH SCHEDULE(S) 8 OF THE DEVELOPMENT CONSENT ORDER.
 - WHERE ANY TEMPORARY TRAFFIC MANAGEMENT WORKS ASSOCIATED WITH THE CONSTRUCTION OF THE SCHEME EXTEND OUTSIDE OF THE ORDER LIMITS PRESENTED AND THOSE AREAS DEFINED IN SCHEDULE 8 OF THE DEVELOPMENT CONSENT ORDER, A SEPARATE AGREEMENT WOULD NEED TO BE SOUGHT WITH THE RELEVANT LOCAL AUTHORITY.

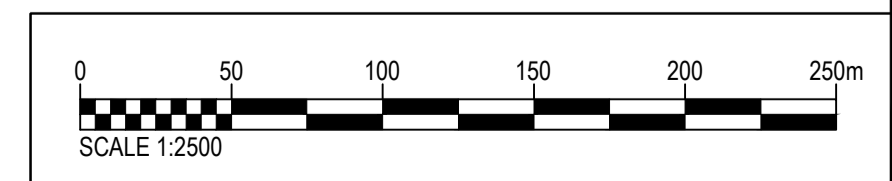
- KEY**
- ORDER LIMITS
 - LAND NOT INCLUDED IN THE ORDER LIMITS
 - TEMPORARY TRAFFIC SIGNAL AND BANKSMAN CONTROL AREA



ISSUE/REVISION

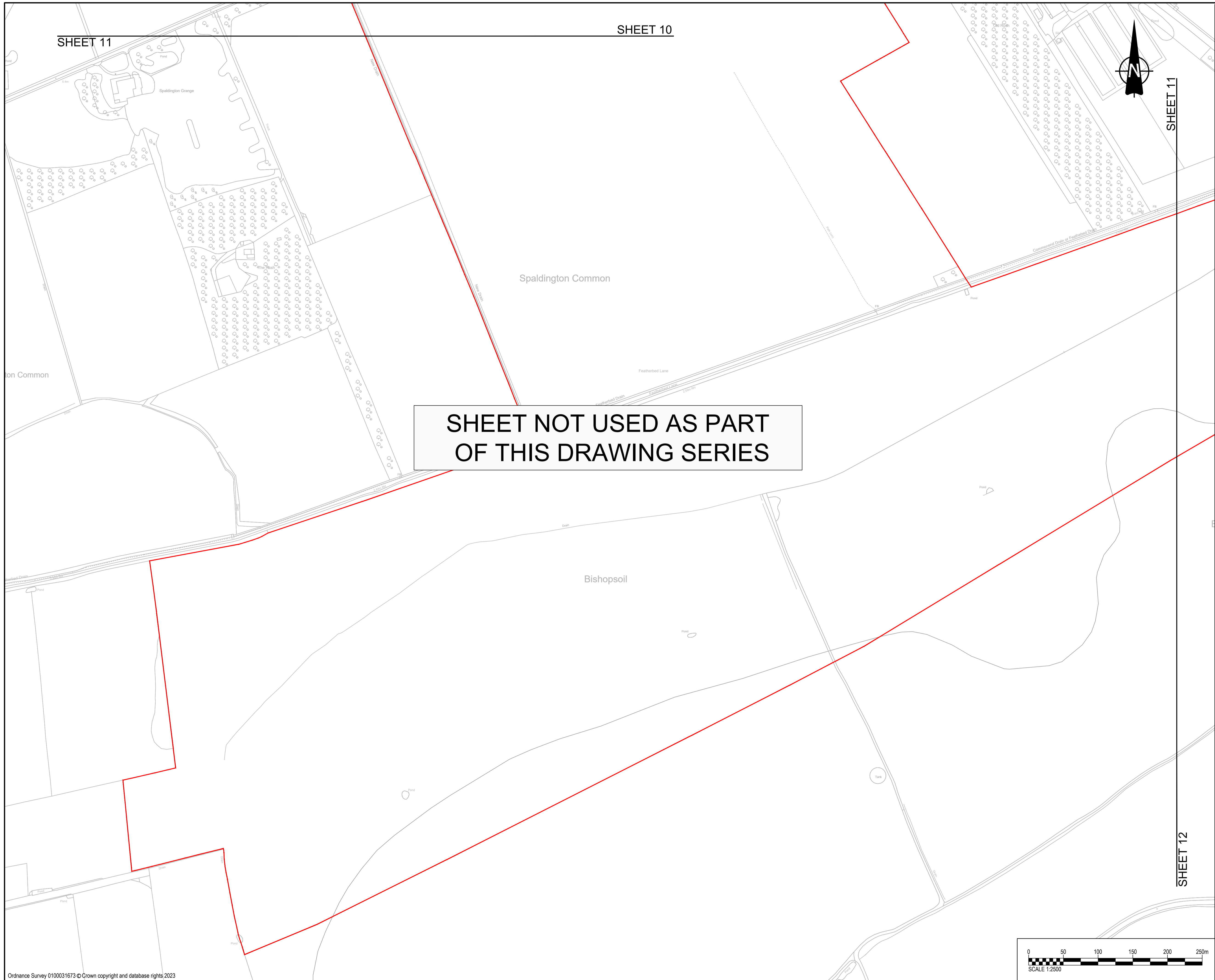
I/R	DATE	DESCRIPTION
P05	13/11/2023	Added Road Names
P04	18/10/2023	Updated Sheet Plan Layout
P03	25/09/2023	Amended Following Legal Review
P02	21/09/2023	Amended Following Internal Review
P01	31/08/2023	Issued for Internal Review

ISSUE PURPOSE
 DCO Application
PROJECT NUMBER
 60683115
PLAN TITLE
 TRAFFIC REGULATION MEASURES PLAN SHEET 10 OF 22
REFERENCE NUMBER
 EN010143/APP/2.5
LEGISLATION REFERENCE
 APPF 2009 Regulation 5(2)(o)



This drawing has been prepared for the use of AECOM's client. It may not be used, modified, reproduced or relied upon by third parties, except as agreed by AECOM or as required by law. AECOM accepts no responsibility, and denies any liability whatsoever, to any party that uses or relies on this drawing without AECOM's express written consent. Do not scale this document.

Last saved by: TAYLOR, J (2023-10-18) Last Plotted: 2023-10-18
 Filename: C:\UBERS\TAYLOR\AECOM\60683115 BOOM POWER SOLAR DCO - GENERAL\900_CAD_GIS\910_CAD\EVSF - HIGHWAYS CAD\DRAWINGS (CAD)\60683115-HGN-DR-CH-2011_P03.DWG
 Project Management Initials: Designer: JT Checked: MP Approved: JCH ISO A1 594mm x 841mm




SHEET 10

SHEET 11

SHEET 11

SHEET 12

**SHEET NOT USED AS PART
OF THIS DRAWING SERIES**



PROJECT
East Yorkshire Solar Farm

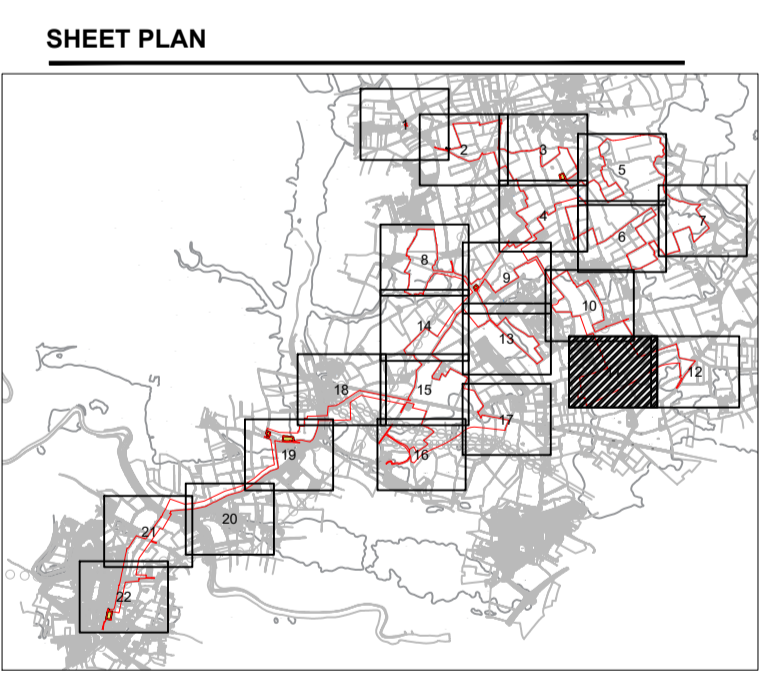
CLIENT
East Yorkshire Solar Farm Limited

CONSULTANT

AECOM
Midpoint
Alencon Link
Basingstoke, RG21 7PP
www.aecom.com

- GENERAL NOTES**
- ALL DIMENSIONS IN METRES UNLESS STATED OTHERWISE.
 - DO NOT SCALE FROM THIS DRAWING, USE ONLY PRINTED DIMENSIONS.
 - THE PROPOSED WORKS SHOWN ARE ILLUSTRATIVE ONLY AND WILL BE SUBJECT TO CHANGE AS PART OF DETAILED DESIGN DEVELOPMENT. ANY CHANGES WILL BE LIMITED TO BEING WITHIN THE ORDER LIMITS AND ANY OTHER CONSTRAINTS INCLUDED IN THE DEVELOPMENT CONSENT ORDER.
 - THE PROPOSED TRAFFIC REGULATION ORDERS AND TRAFFIC MANAGEMENT WORKS SHOWN ARE TO BE READ IN CONJUNCTION WITH SCHEDULE(S) 8 OF THE DEVELOPMENT CONSENT ORDER.
 - WHERE ANY TEMPORARY TRAFFIC MANAGEMENT WORKS ASSOCIATED WITH THE CONSTRUCTION OF THE SCHEME EXTEND OUTSIDE OF THE ORDER LIMITS PRESENTED AND THOSE AREAS DEFINED IN SCHEDULE 8 OF THE DEVELOPMENT CONSENT ORDER, A SEPARATE AGREEMENT WOULD NEED TO BE SOUGHT WITH THE RELEVANT LOCAL AUTHORITY.

- KEY**
- ORDER LIMITS
 - LAND NOT INCLUDED IN THE ORDER LIMITS
 - TEMPORARY TRAFFIC SIGNAL AND BANKSMAN CONTROL AREA



ISSUE/REVISION

I/R	DATE	DESCRIPTION
P03	18/10/2023	Updated Sheet Plan Layout
P02	21/09/2023	Amended Following Internal Review
P01	31/08/2023	Issued for Internal Review

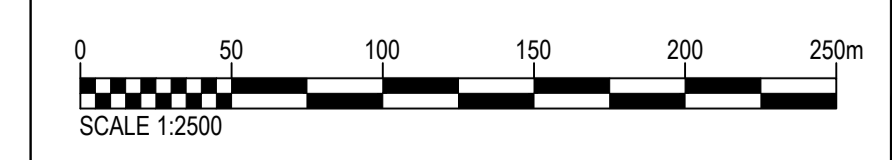
ISSUE PURPOSE
DCO Application

PROJECT NUMBER
60683115

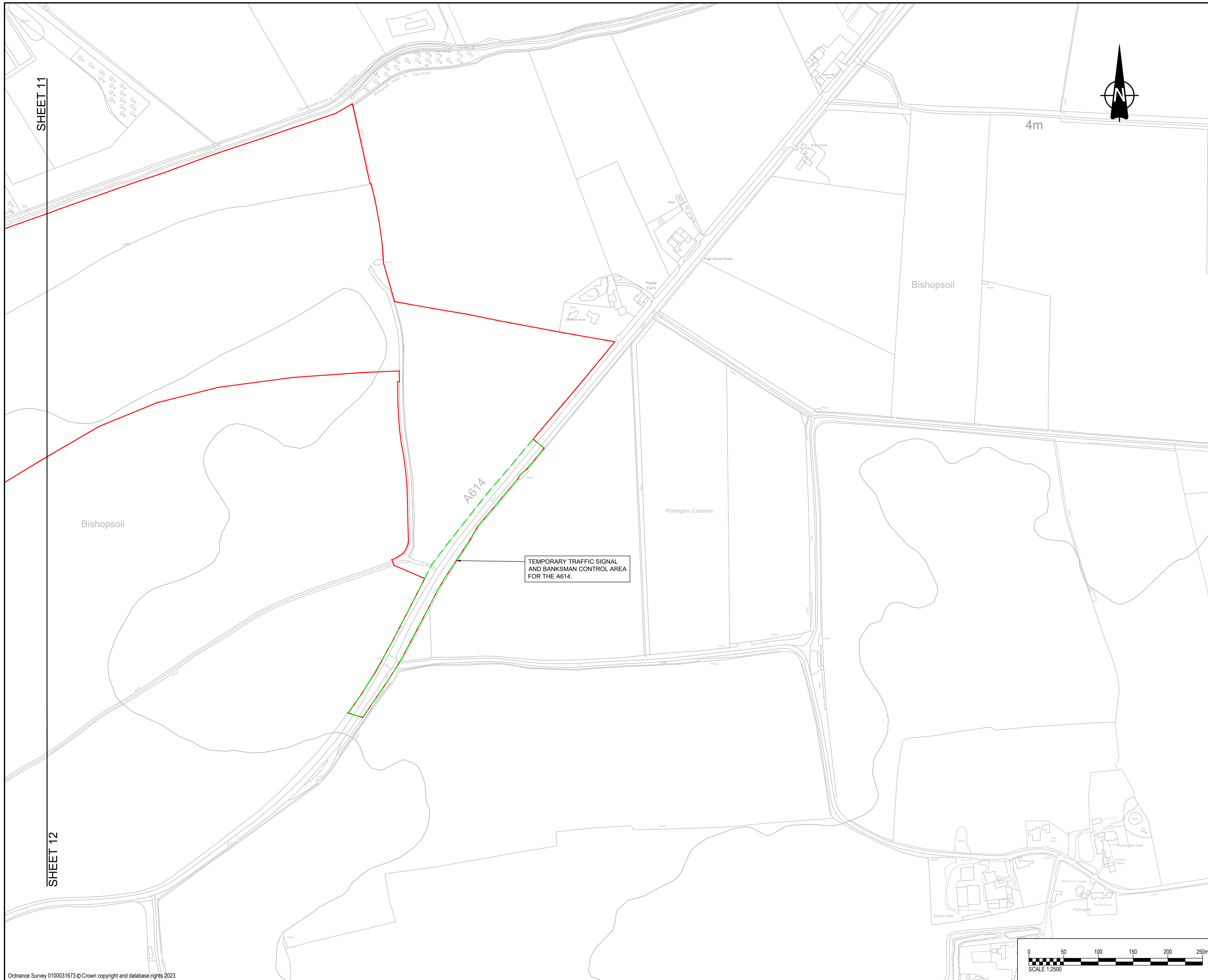
PLAN TITLE
TRAFFIC REGULATION MEASURES PLAN SHEET 11 OF 22

REFERENCE NUMBER
EN010143/APP/2.5

LEGISLATION REFERENCE
APFP 2009 Regulation 5(2)(o)



This drawing has been prepared for the use of AECOM's client. It may not be used, modified, reproduced or relied upon by third parties, except as agreed by AECOM or as required by law. AECOM accepts no responsibility, and denies any liability whatsoever, to any party that uses or relies on this drawing without AECOM's express written consent. Do not scale this document.

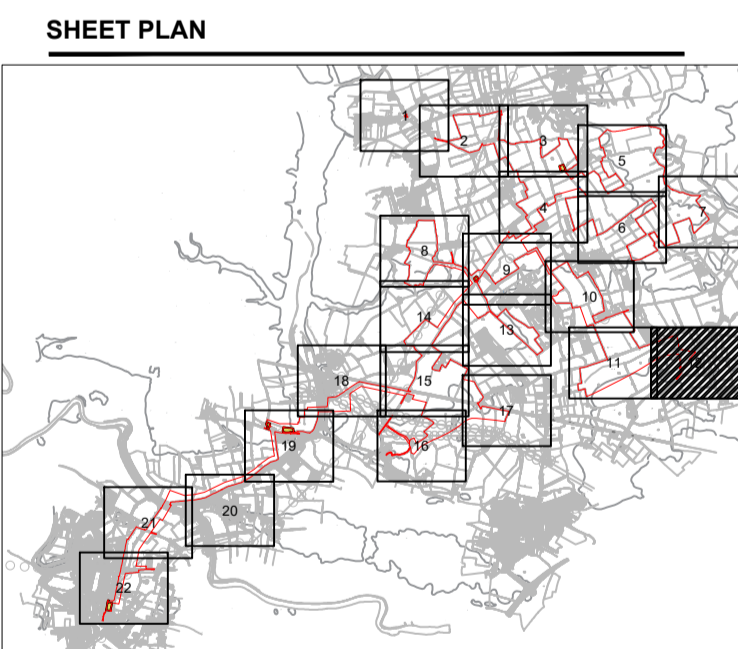


PROJECT
 East Yorkshire Solar Farm
CLIENT
 East Yorkshire Solar Farm
 Limited
CONSULTANT

AECOM
 Midpoint
 Alencon Link
 Basingstoke, RG21 7PP
 www.aecom.com

- GENERAL NOTES**
1. ALL DIMENSIONS IN METRES UNLESS STATED OTHERWISE.
 2. DO NOT SCALE FROM THIS DRAWING, USE ONLY PRINTED DIMENSIONS.
 3. THE PROPOSED WORKS SHOWN ARE ILLUSTRATIVE ONLY AND WILL BE SUBJECT TO CHANGE AS PART OF DETAILED DESIGN DEVELOPMENT. ANY CHANGES WILL BE LIMITED TO BEING WITHIN THE ORDER LIMITS AND ANY OTHER CONSTRAINTS INCLUDED IN THE DEVELOPMENT CONSENT ORDER.
 4. THE PROPOSED TRAFFIC REGULATION ORDERS AND TRAFFIC MANAGEMENT WORKS SHOWN ARE TO BE READ IN CONJUNCTION WITH SCHEDULE(S) 8 OF THE DEVELOPMENT CONSENT ORDER.
 5. WHERE ANY TEMPORARY TRAFFIC MANAGEMENT WORKS ASSOCIATED WITH THE CONSTRUCTION OF THE SCHEME EXTEND OUTSIDE OF THE ORDER LIMITS PRESENTED AND THOSE AREAS DEFINED IN SCHEDULE 8 OF THE DEVELOPMENT CONSENT ORDER, A SEPARATE AGREEMENT WOULD NEED TO BE SOUGHT WITH THE RELEVANT LOCAL AUTHORITY.

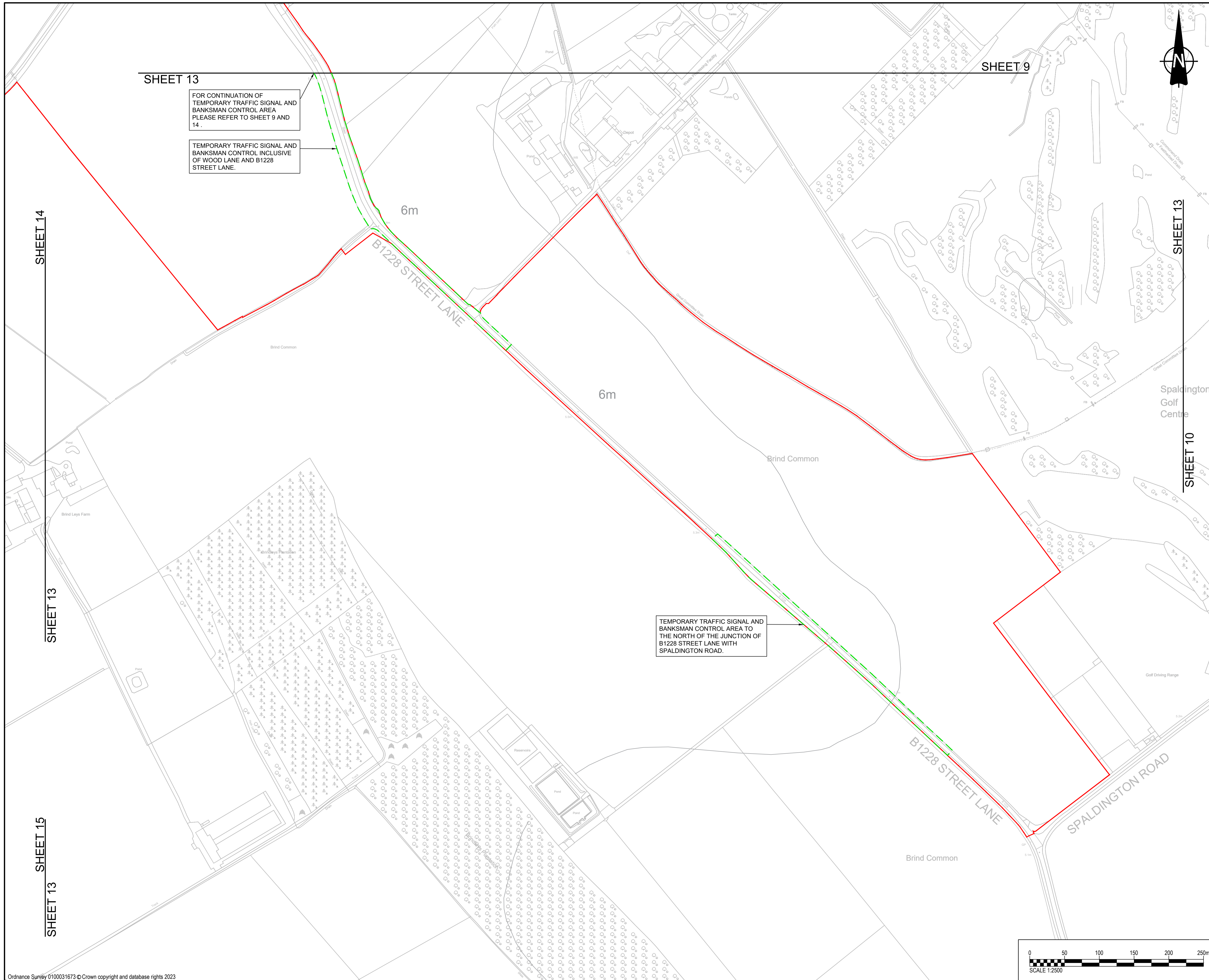
- KEY**
- ORDER LIMITS
 - LAND NOT INCLUDED IN THE ORDER LIMITS
 - TEMPORARY TRAFFIC SIGNAL AND BANKSMAN CONTROL AREA



ISSUE/REVISION

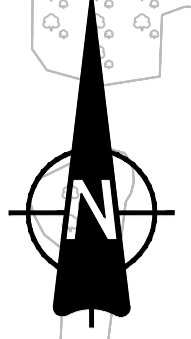
I/R	DATE	DESCRIPTION
P05	09/01/2024	Updated to Reflect S55 Advice
P04	18/10/2023	Updated Sheet Plan Layout
P03	25/09/2023	Amended Following Legal Review
P02	22/09/2023	Amended Following Internal Review
P01	31/08/2023	Issued for Internal Review

ISSUE PURPOSE
 DCO Application
PROJECT NUMBER
 60683115
PLAN TITLE
 TRAFFIC REGULATION
 MEASURES PLAN SHEET 12 OF 22
REFERENCE NUMBER
 EN010143/APP/2.5
LEGISLATION REFERENCE
 APFP 2009 Regulation 5(2)(o)



SHEET 13

SHEET 9



FOR CONTINUATION OF TEMPORARY TRAFFIC SIGNAL AND BANKSMAN CONTROL AREA PLEASE REFER TO SHEET 9 AND 14.

TEMPORARY TRAFFIC SIGNAL AND BANKSMAN CONTROL INCLUSIVE OF WOOD LANE AND B1228 STREET LANE.

TEMPORARY TRAFFIC SIGNAL AND BANKSMAN CONTROL AREA TO THE NORTH OF THE JUNCTION OF B1228 STREET LANE WITH SPALDINGTON ROAD.

SHEET 13

SHEET 10

SHEET 14

SHEET 13

SHEET 15

SHEET 13

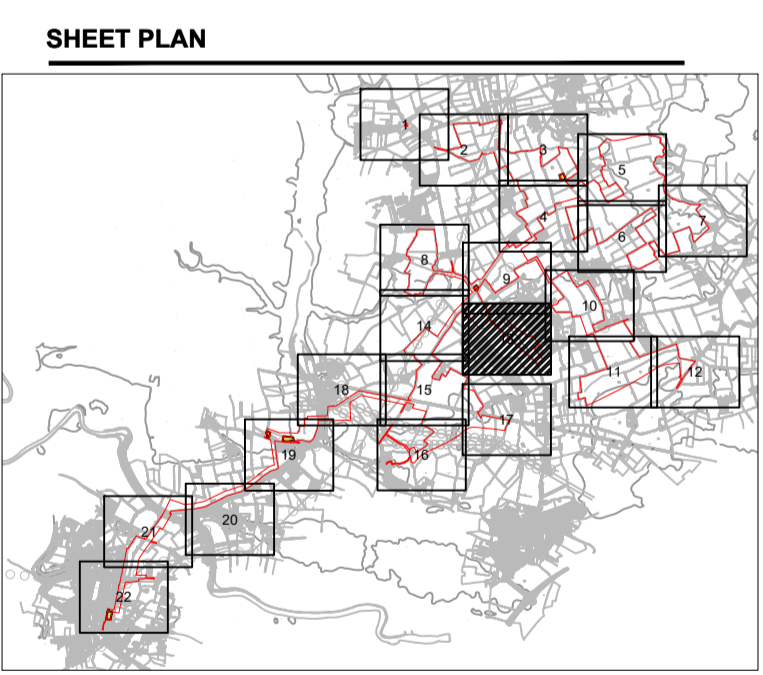


PROJECT
 East Yorkshire Solar Farm
CLIENT
 East Yorkshire Solar Farm Limited
CONSULTANT

AECOM
 Midpoint
 Alencon Link
 Basingstoke, RG21 7PP
 www.aecom.com

- GENERAL NOTES**
- ALL DIMENSIONS IN METRES UNLESS STATED OTHERWISE.
 - DO NOT SCALE FROM THIS DRAWING, USE ONLY PRINTED DIMENSIONS.
 - THE PROPOSED WORKS SHOWN ARE ILLUSTRATIVE ONLY AND WILL BE SUBJECT TO CHANGE AS PART OF DETAILED DESIGN DEVELOPMENT. ANY CHANGES WILL BE LIMITED TO BEING WITHIN THE ORDER LIMITS AND ANY OTHER CONSTRAINTS INCLUDED IN THE DEVELOPMENT CONSENT ORDER.
 - THE PROPOSED TRAFFIC REGULATION ORDERS AND TRAFFIC MANAGEMENT WORKS SHOWN ARE TO BE READ IN CONJUNCTION WITH SCHEDULE(S) 8 OF THE DEVELOPMENT CONSENT ORDER.
 - WHERE ANY TEMPORARY TRAFFIC MANAGEMENT WORKS ASSOCIATED WITH THE CONSTRUCTION OF THE SCHEME EXTEND OUTSIDE OF THE ORDER LIMITS PRESENTED AND THOSE AREAS DEFINED IN SCHEDULE 8 OF THE DEVELOPMENT CONSENT ORDER, A SEPARATE AGREEMENT WOULD NEED TO BE SOUGHT WITH THE RELEVANT LOCAL AUTHORITY.

- KEY**
- ORDER LIMITS
 - LAND NOT INCLUDED IN THE ORDER LIMITS
 - TEMPORARY TRAFFIC SIGNAL AND BANKSMAN CONTROL AREA



ISSUE/REVISION

I/R	DATE	DESCRIPTION
P06	09/01/2024	Updated to Reflect S55 Advice
P05	15/11/2023	Updated Control Areas
P04	18/10/2023	Updated Sheet Plan Layout
P03	25/09/2023	Amended Following Legal Review
P02	22/09/2023	Amended Following Internal Review
P01	31/08/2023	Issued for Internal Review

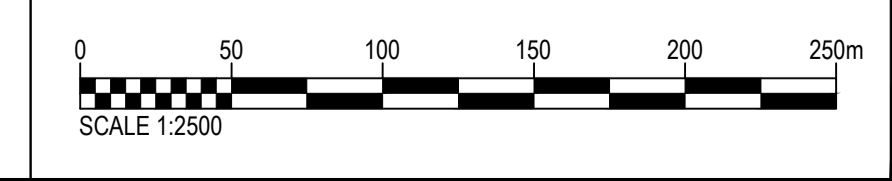
ISSUE PURPOSE
 DCO Application

PROJECT NUMBER
 60683115

PLAN TITLE
 TRAFFIC REGULATION MEASURES PLAN SHEET 13 OF 22

REFERENCE NUMBER
 EN010143/APP/2.5

LEGISLATION REFERENCE
 APFP 2009 Regulation 5(2)(o)



This drawing has been prepared for the use of AECOM's client. It may not be used, modified, reproduced or relied upon by third parties, except as agreed by AECOM or as required by law. AECOM accepts no responsibility, and denies any liability whatsoever, to any party that uses or relies on this drawing without AECOM's express written consent. Do not scale this document.

PROJECT

East Yorkshire Solar Farm

CLIENT

East Yorkshire Solar Farm

Limited

CONSULTANT

AECOM
Midpoint
Alencon Link
Basingstoke, RG21 7PP
www.aecom.com

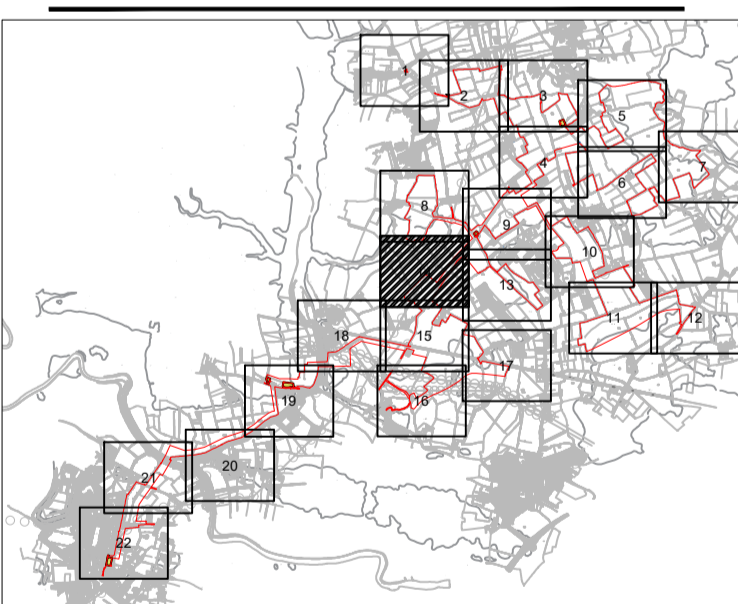
GENERAL NOTES

1. ALL DIMENSIONS IN METRES UNLESS STATED OTHERWISE.
2. DO NOT SCALE FROM THIS DRAWING, USE ONLY PRINTED DIMENSIONS.
3. THE PROPOSED WORKS SHOWN ARE ILLUSTRATIVE ONLY AND WILL BE SUBJECT TO CHANGE AS PART OF DETAILED DESIGN DEVELOPMENT. ANY CHANGES WILL BE LIMITED TO BEING WITHIN THE ORDER LIMITS AND ANY OTHER CONSTRAINTS INCLUDED IN THE DEVELOPMENT CONSENT ORDER.
4. THE PROPOSED TRAFFIC REGULATION ORDERS AND TRAFFIC MANAGEMENT WORKS SHOWN ARE TO BE READ IN CONJUNCTION WITH SCHEDULE(S) 8 OF THE DEVELOPMENT CONSENT ORDER.
5. WHERE ANY TEMPORARY TRAFFIC MANAGEMENT WORKS ASSOCIATED WITH THE CONSTRUCTION OF THE SCHEME EXTEND OUTSIDE OF THE ORDER LIMITS PRESENTED AND THOSE AREAS DEFINED IN SCHEDULE 8 OF THE DEVELOPMENT CONSENT ORDER, A SEPARATE AGREEMENT WOULD NEED TO BE SOUGHT WITH THE RELEVANT LOCAL AUTHORITY.

KEY

- ORDER LIMITS
- LAND NOT INCLUDED IN THE ORDER LIMITS
- TEMPORARY TRAFFIC SIGNAL AND BANKSMAN CONTROL AREA

SHEET PLAN



ISSUE/REVISION

I/R	DATE	DESCRIPTION
P06	09/01/2024	Updated to Reflect S55 Advice
P05	15/11/2023	Updated Labels
P04	18/10/2023	Updated Sheet Plan Layout
P03	25/09/2023	Amended Following Legal Review
P02	21/09/2023	Amended Following Internal Review
P01	31/08/2023	Issued for Internal Review

ISSUE PURPOSE

DCO Application

PROJECT NUMBER

60683115

PLAN TITLE

TRAFFIC REGULATION MEASURES PLAN SHEET 14 OF 22


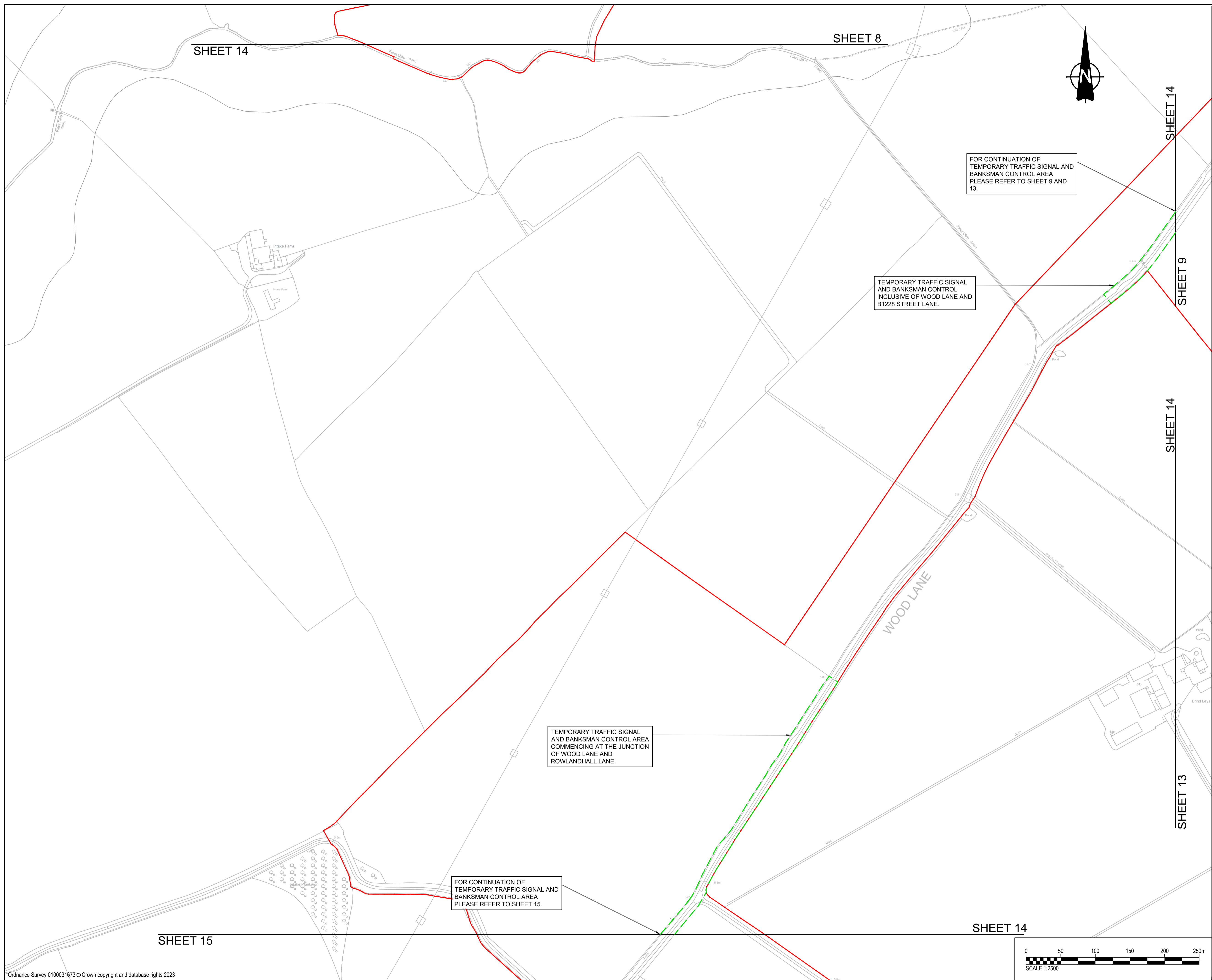
REFERENCE NUMBER

EN010143/APP/2.5

LEGISLATION REFERENCE

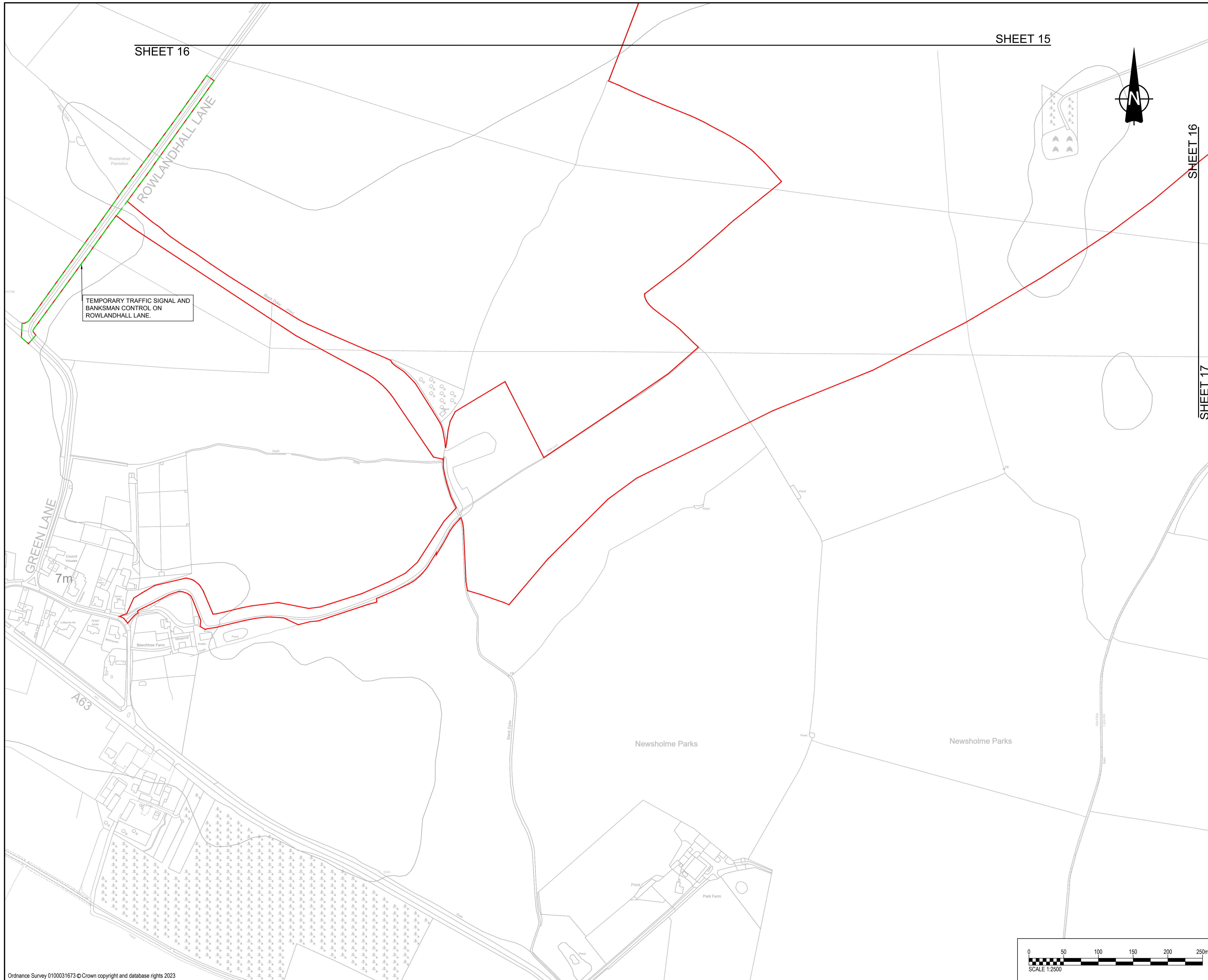
APFP 2009 Regulation 5(2)(o)

Last saved by: JAMES HEWINGS (2024.01.10) Last Picked: 2024.01.10
 Filename: C:\USERS\CONROY.THOMAS\AECOM\60683115\BOM POWER SOLAR DCO - GENERAL\900_CAD_GIS\910_CAD\EVSF - HIGHWAYS CAD\DRAWINGS (CAD)\60683115-HGN-DR-CH-2008_P06.DWG
 Project Management Initials: Designer: JT Checked: CT Approved: JCH ISO A1 594mm x 841mm



This drawing has been prepared for the use of AECOM's client. It may not be used, modified, reproduced or relied upon by third parties, except as agreed by AECOM or as required by law. AECOM accepts no responsibility, and denies any liability whatsoever, to any party that uses or relies on this drawing without AECOM's express written consent. Do not scale this document.

Last saved by: TAYLORJ(2023.10.18) Last Plotted: 2023.10.18
 Filename: C:\USERS\TAYLORJ\AECOM\60683115\BOOM POWER SOLAR DCO - GENERAL\900_CAD_GIS\910_CAD\EVSF - HIGHWAYS CAD\DRAWINGS (CAD)\60683115-HGN-DR-CH-2021_P04.DWG
 Project Management Initials: Designer: JT Checked: MP Approved: JCH ISO A1 594mm x 841mm



SHEET 15

SHEET 16

SHEET 16
SHEET 17

TEMPORARY TRAFFIC SIGNAL AND BANKSMAN CONTROL ON ROWLANDHALL LANE.



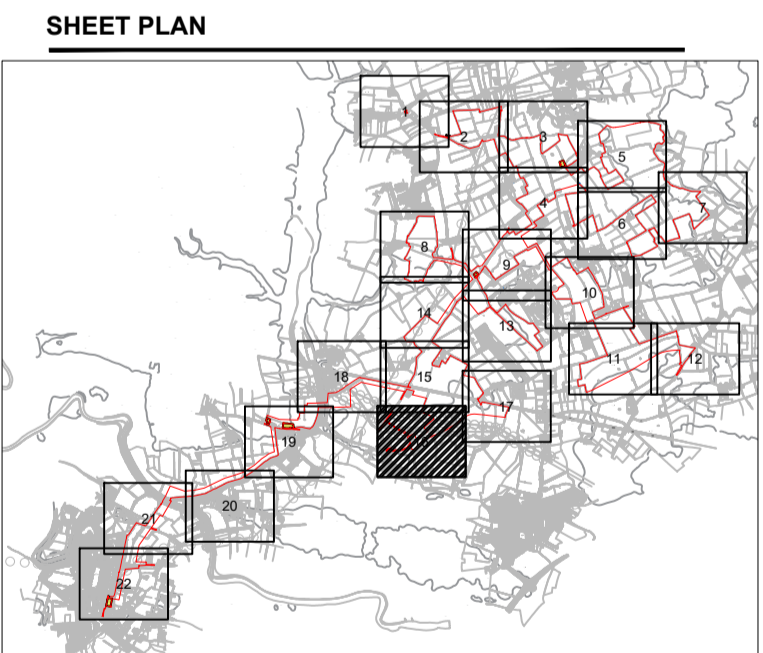
PROJECT
East Yorkshire Solar Farm

CLIENT
East Yorkshire Solar Farm Limited

CONSULTANT
AECOM
Midpoint
Alencon Link
Basingstoke, RG21 7PP
www.aecom.com

- GENERAL NOTES**
- ALL DIMENSIONS IN METRES UNLESS STATED OTHERWISE.
 - DO NOT SCALE FROM THIS DRAWING, USE ONLY PRINTED DIMENSIONS.
 - THE PROPOSED WORKS SHOWN ARE ILLUSTRATIVE ONLY AND WILL BE SUBJECT TO CHANGE AS PART OF DETAILED DESIGN DEVELOPMENT. ANY CHANGES WILL BE LIMITED TO BEING WITHIN THE ORDER LIMITS AND ANY OTHER CONSTRAINTS INCLUDED IN THE DEVELOPMENT CONSENT ORDER.
 - THE PROPOSED TRAFFIC REGULATION ORDERS AND TRAFFIC MANAGEMENT WORKS SHOWN ARE TO BE READ IN CONJUNCTION WITH SCHEDULE(S) 8 OF THE DEVELOPMENT CONSENT ORDER.
 - WHERE ANY TEMPORARY TRAFFIC MANAGEMENT WORKS ASSOCIATED WITH THE CONSTRUCTION OF THE SCHEME EXTEND OUTSIDE OF THE ORDER LIMITS PRESENTED AND THOSE AREAS DEFINED IN SCHEDULE 8 OF THE DEVELOPMENT CONSENT ORDER, A SEPARATE AGREEMENT WOULD NEED TO BE SOUGHT WITH THE RELEVANT LOCAL AUTHORITY.

- KEY**
- ORDER LIMITS
 - LAND NOT INCLUDED IN THE ORDER LIMITS
 - TEMPORARY TRAFFIC SIGNAL AND BANKSMAN CONTROL AREA



ISSUE/REVISION

I/R	DATE	DESCRIPTION
P04	18/10/2023	Updated Sheet Plan Layout
P03	25/09/2023	Amended Following Legal Review
P02	22/09/2023	Amended Following Internal Review
P01	31/08/2023	Issued for Internal Review

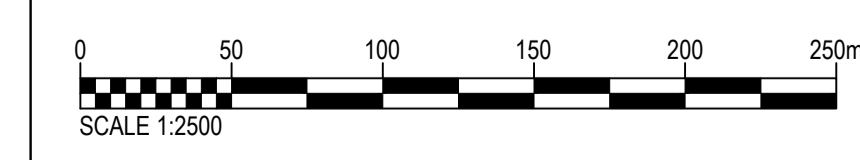
ISSUE PURPOSE
DCO Application

PROJECT NUMBER
60683115

PLAN TITLE
TRAFFIC REGULATION MEASURES PLAN SHEET 16 OF 22

REFERENCE NUMBER
EN010143/APP/2.5

LEGISLATION REFERENCE
APFP 2009 Regulation 5(2)(o)



This drawing has been prepared for the use of AECOM's client. It may not be used, modified, reproduced or relied upon by third parties, except as agreed by AECOM or as required by law. AECOM accepts no responsibility, and denies any liability whatsoever, to any party that uses or relies on this drawing without AECOM's express written consent. Do not scale this document.